

The use of spatial analysis and surnames to chart migration history

James Cheshire, UCL Centre for Advanced Spatial Analysis.
Paul Longley, UCL Department of Geography.

Thanks to Keiji Yano (Ritsumeikan University, Japan) and Josef Novotny (Charles University in Prague).



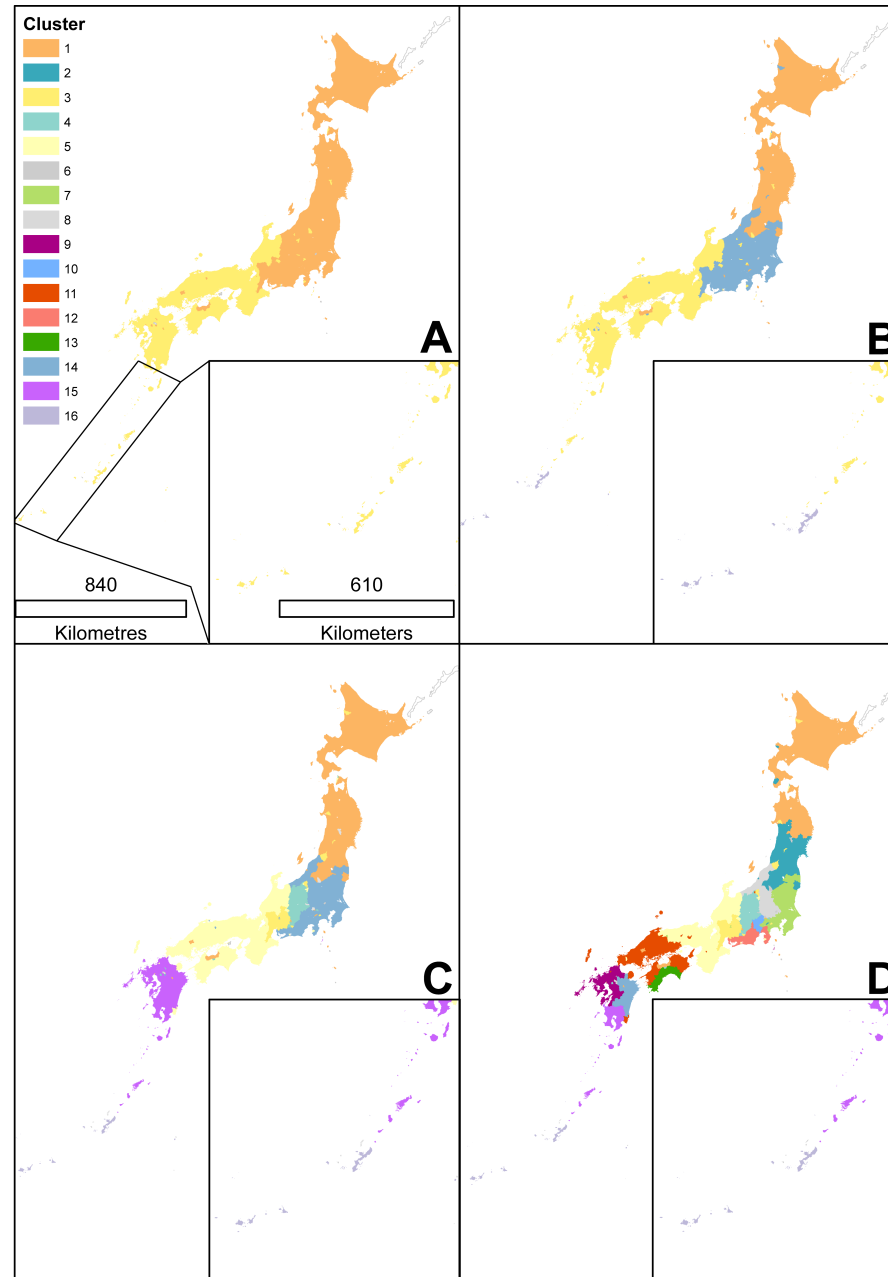
Purpose

- Broad demonstration of the utility of surnames as quantitative geographic data.
- Surnames as indicators of continuity and change.

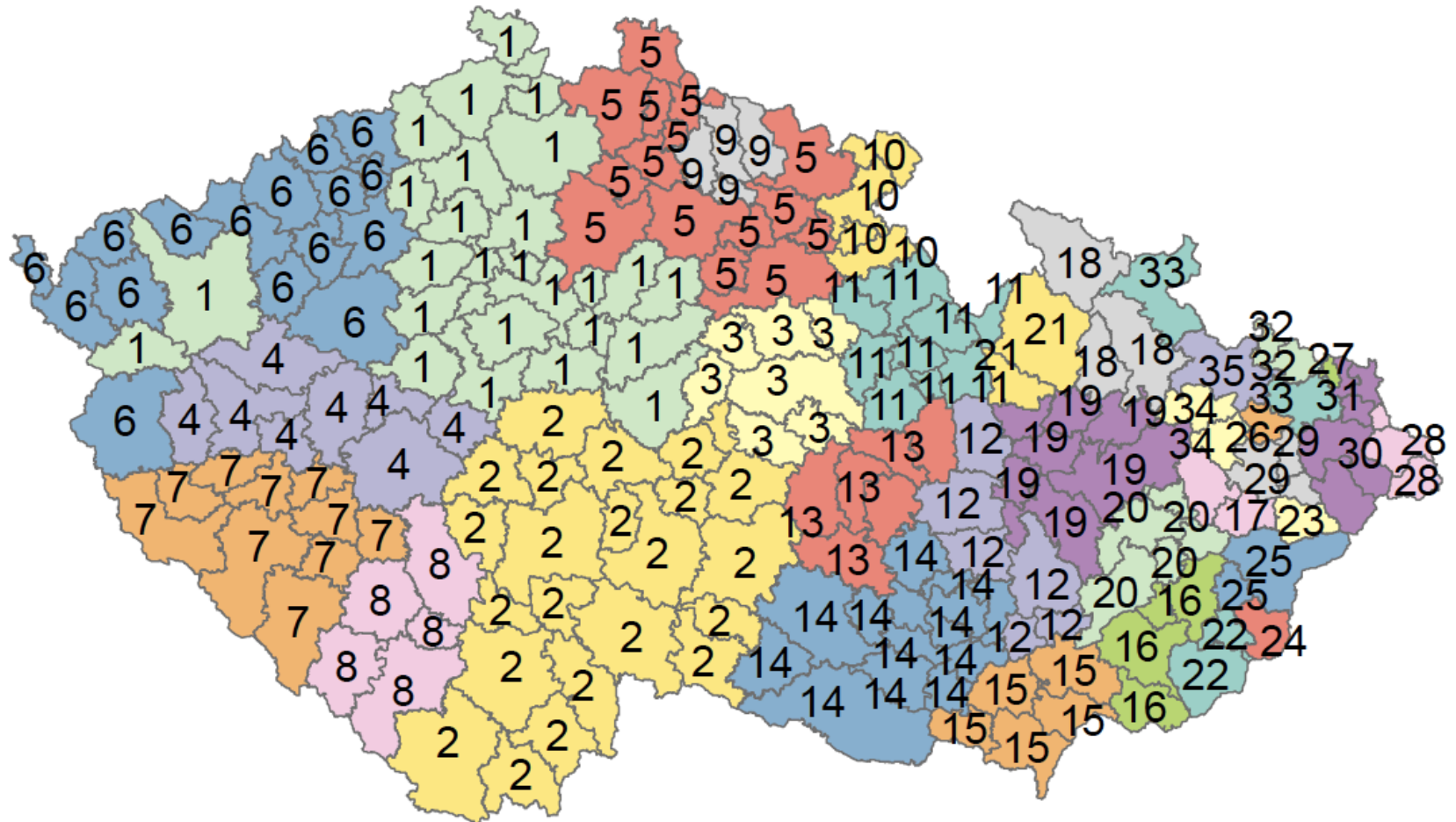
Great Britain



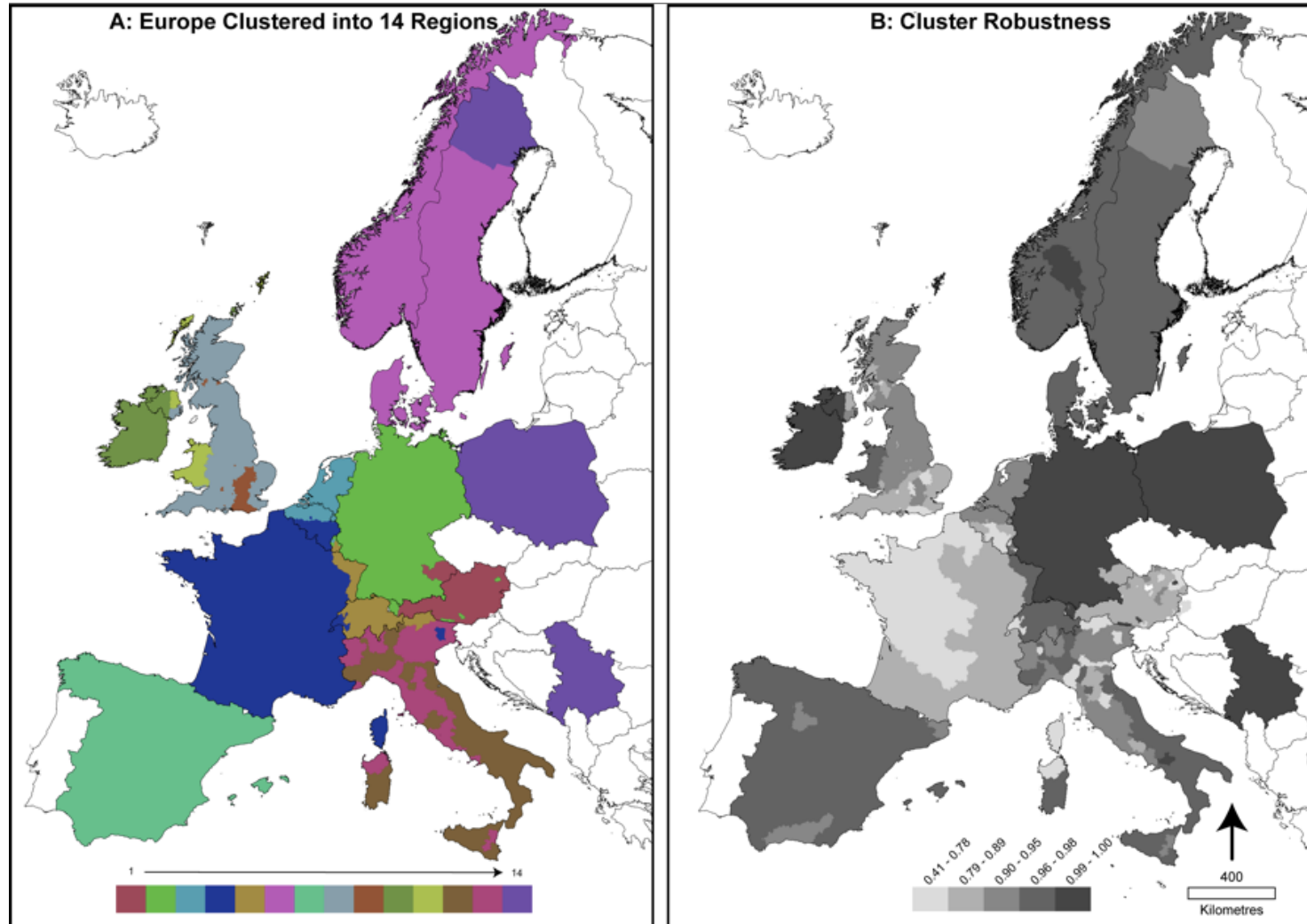
Japan



Czech Republic



Europe



Thank You

Worldnames.publicprofiler.org

Spatialanalysis.co.uk

@spatialanalysis

James.cheshire@ucl.ac.uk

